C.W. BILL YOUNG LOCK AND DAM

U.S. ARMY CORPS OF ENGINEERS **BUILDING STRONG®**

C.W. Bill Young Lock and Dam

C.W. Bill Young Lock and Dam is located at river mile marker 14.5 on the Allegheny, across from Acmetonia, Pa., just above the Pennsylvania Turnpike Bridge.

Construction began on the project in 1932 and continued until 1935. It was opened for navigation in 1934.

C.W. Bill Young Lock and Dam, like all navigation facilities on the Allegheny River, consists of a single lock chamber and a fixed crest dam. This type of dam is basically a concrete weir or wall across the river which keeps the river channel upriver of the project deep enough for navigation, about nine feet or more.

Quick Facts

2012 Commercial Cargo Lockages: 1,085. National Rank: 109.

2012 Tonnage (in thousands): 1,372. National Rank: 132.

U.S. ARMY CORPS OF ENGINEERS – PLANNING CENTER OF EXPERTISE FOR INLAND NAVIGATION
502 Eighth Street Huntington, WV 25801-2080
http://outreach.lrh.usace.army.mil/
Fact sheet created 2014

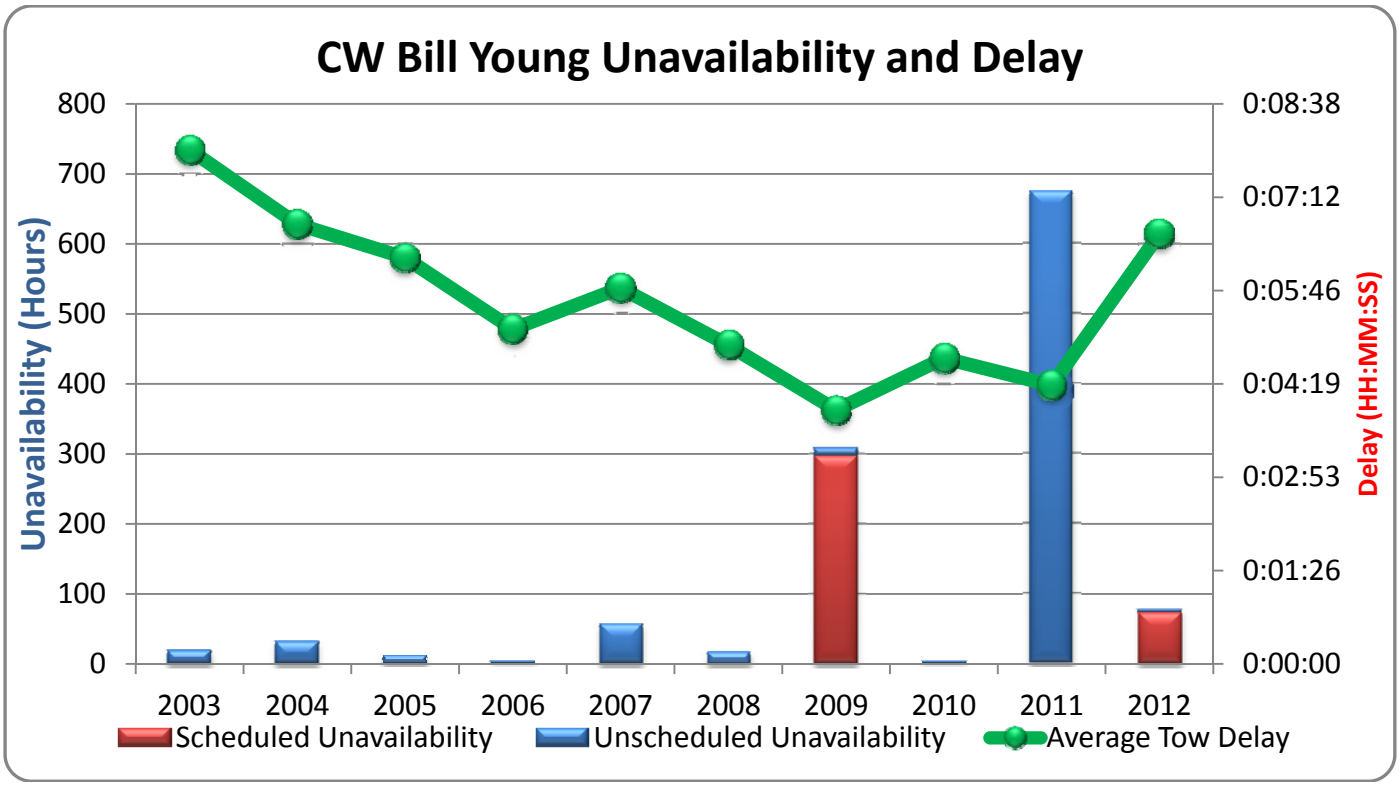

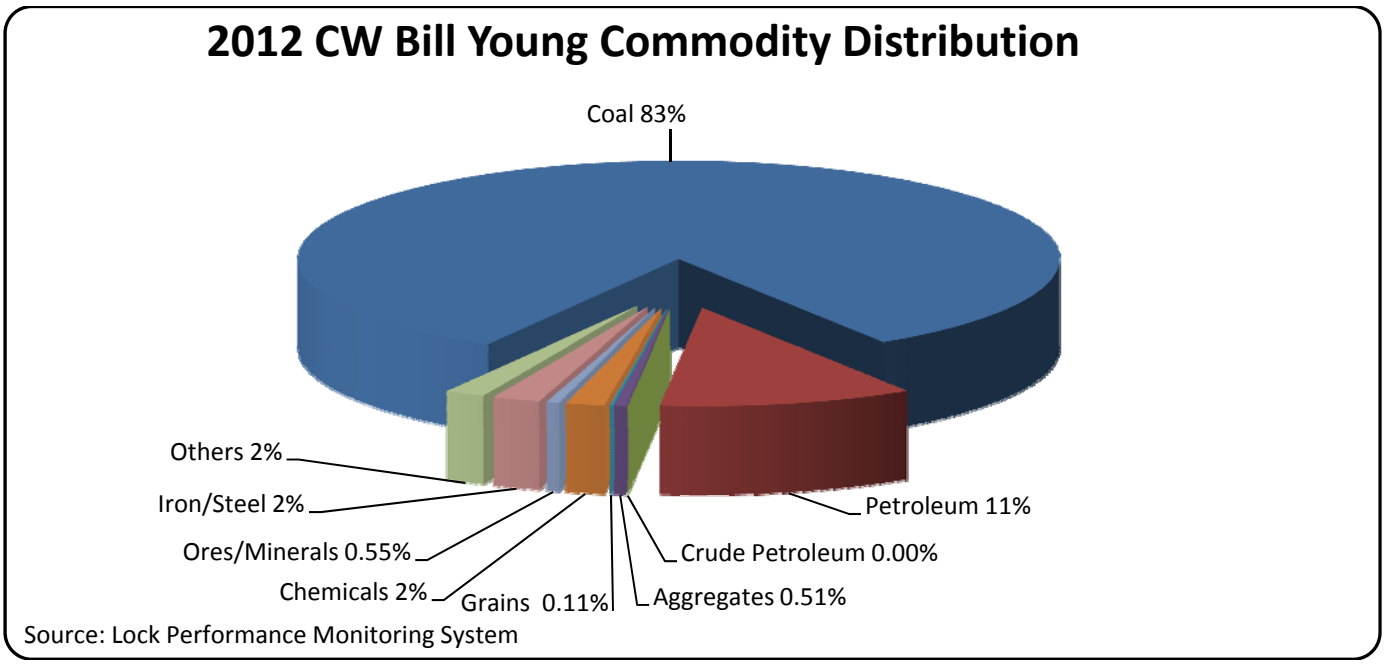

U.S. ARMY CORPS OF ENGINEERS – PLANNING CENTER OF EXPERTISE FOR INLAND NAVIGATION

502 Eighth Street Huntington, WV 25801-2080

http://outreach.lrh.usace.army.mil/

Fact sheet created 2014

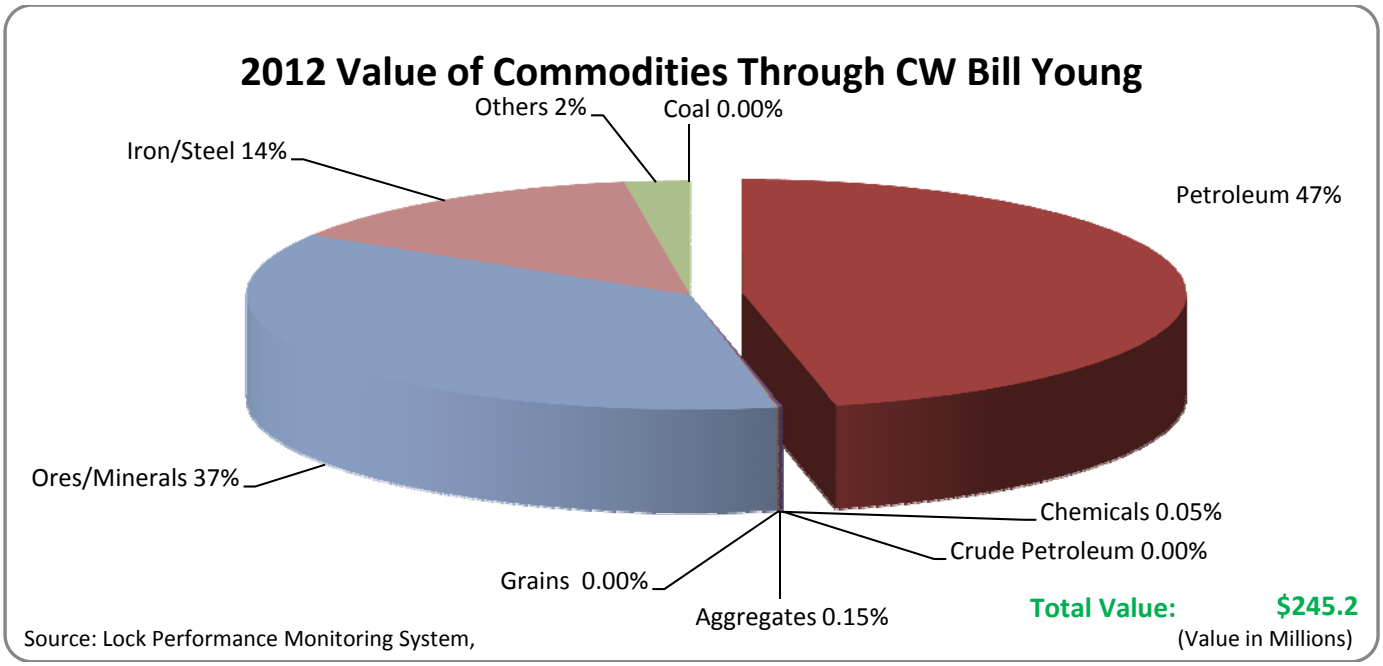

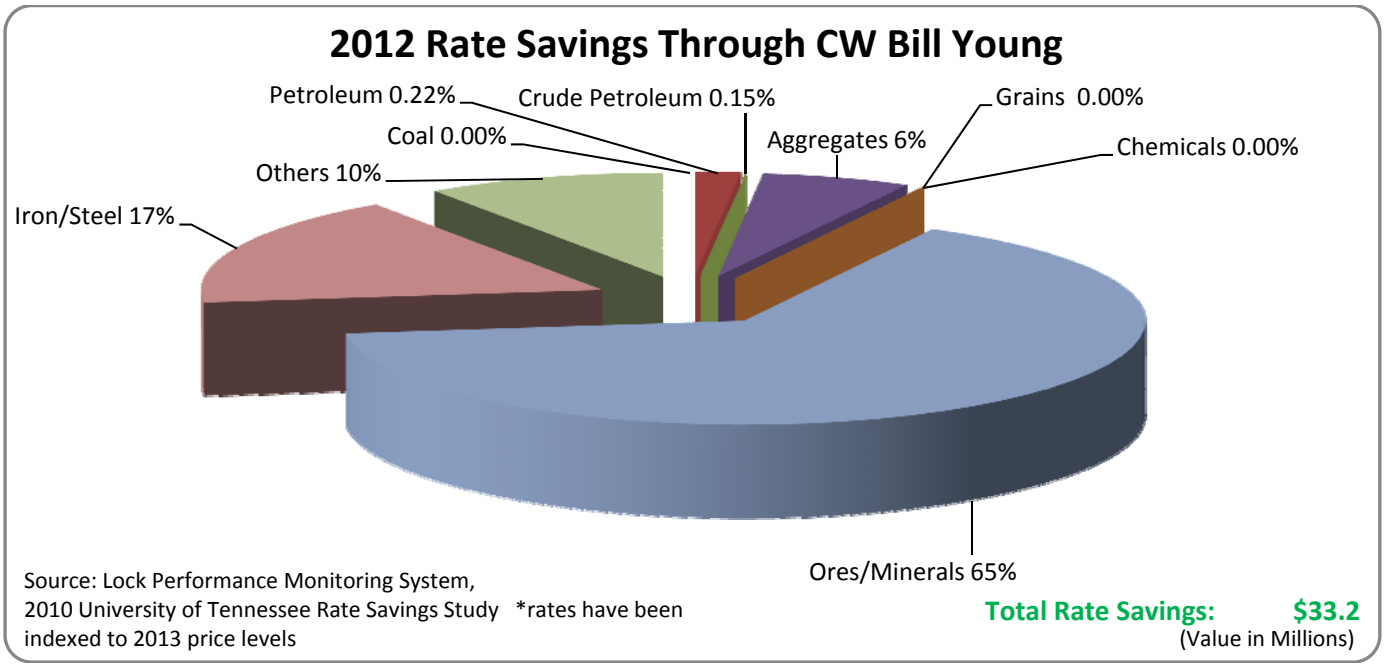

U.S. ARMY CORPS OF ENGINEERS – PLANNING CENTER OF EXPERTISE FOR INLAND NAVIGATION

502 Eighth Street Huntington, WV 25801-2080

http://outreach.lrh.usace.army.mil/

Fact sheet created 2014

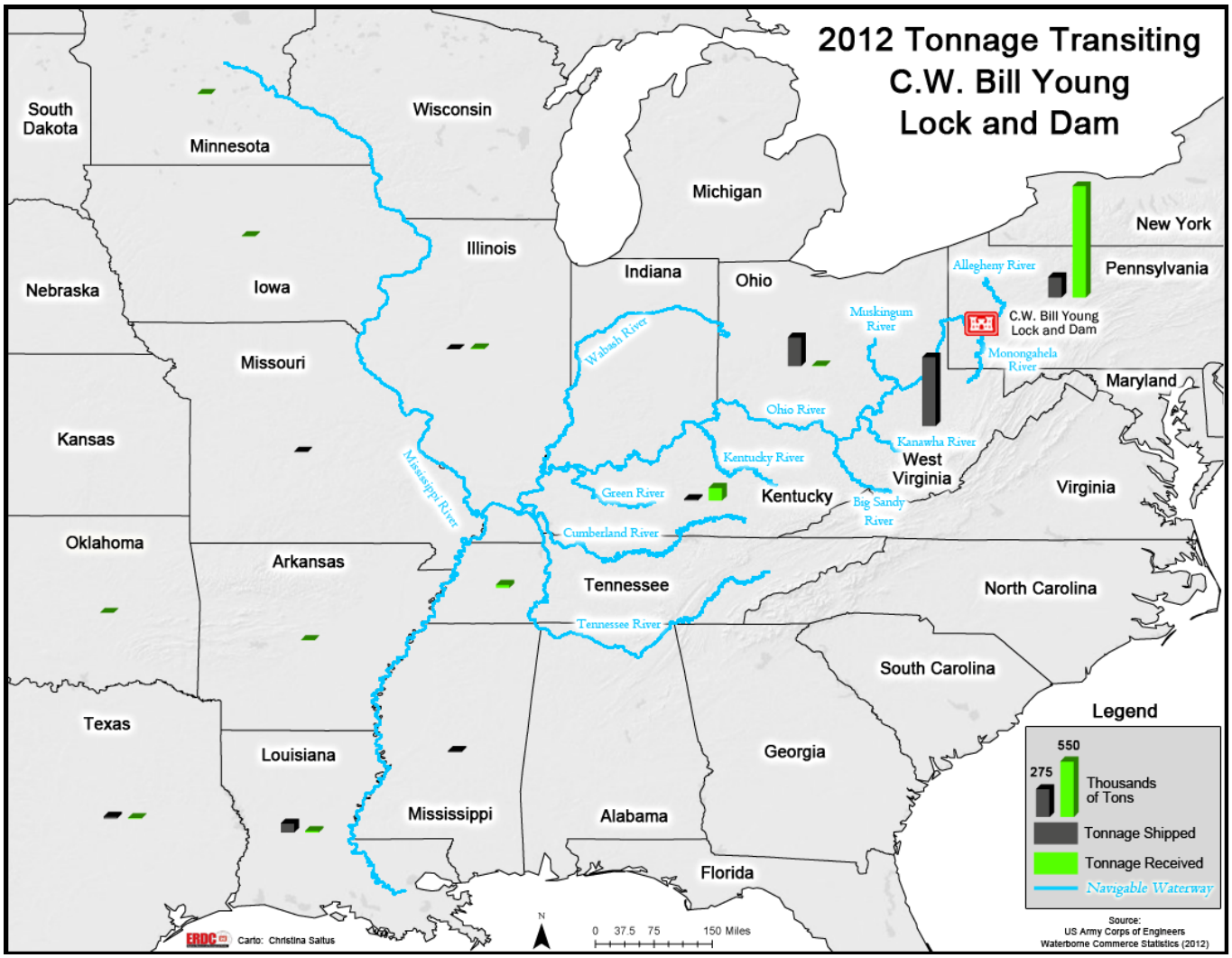

U.S. ARMY CORPS OF ENGINEERS – PLANNING CENTER OF EXPERTISE FOR INLAND NAVIGATION

502 Eighth Street Huntington, WV 25801-2080

http://outreach.lrh.usace.army.mil/

Fact sheet created 2014